



Bluff Trail and Bundageree Rainforest Walk

– 1.8 km and 6km return – easy

The 1.8km **Bluff Loop Trail** offers a short return walk to Tuckers Rocks through the magnificent coastal eucalypt forest of the Bongil Bongil National Park. The **Bundageree Rainforest Walk** from Tuckers Rocks to Bundagen Headland is a gentle 6km return walk through the park's coastal fringe through remnant rainforest. Both tracks start from the carpark at Tuckers Rock Road and are suitable for walking or mountain bikes, with a good chance of spotting a koala. A return path can be taken via North Beach. Total duration is two to three hours.



More to explore...

Pick up one of our other **Visit Urunga ...and surrounds** leaflets to help you explore our beautiful area further – Discover Urunga, Cycling Urunga, Boardwalk Urunga, Scenic Drives, Heritage Urunga, Birds in Urunga & Boating Urunga.



HOW TO GET HERE

Waterfall Way connects the ocean beaches and the rainforest of Coffs Coast with the Great Dividing Range, Armidale and the New England Tableland. Find yourself in Australia's best semitropical climate, midway between Sydney and Brisbane on the sun soaked Coffs Coast.

CAR

Drive the coastal route (Pacific Highway) from Brisbane or Sydney or travel the New England Highway to Armidale and explore the chain of superb national parks bordering Waterfall Way en route. Combine an inland and coastal circuit from Sydney or Brisbane to enjoy this dramatic landscape and altitude change.

AIR

Fly direct to Coffs Coast Airport (20 mins from Urunga) from Sydney, Brisbane or Melbourne.

TRAIN

Countrylink trains daily – stop at Urunga by appointment.

BUS

Sydney-Brisbane buses stop at Urunga. New England Coaches run buses along Waterfall Way between Urunga and Tamworth three times a week.

Visitor Information Centres

Bellingen Shire
Pacific Highway, Urunga
Phone: 02 6655 5711

Coffs Coast
Cnr Pacific Hwy & McLean Street
Phone: 02 6648 4990


Waterfall Way Visitor Centre
Hyde Street, Bellingen
Phone: 02 6655 1522

Dorrigo Visitor Centre
Hickory Street, Dorrigo
Phone: 02 6657 2486

Dorrigo Rainforest Centre
Dome Road, Dorrigo
Phone: 02 6657 2309



Walking URUNGA ...and surrounds



waterfall way



dorrigo • bellingen • urunga



DISCOVER THE FORESHORES AND FORESTS...

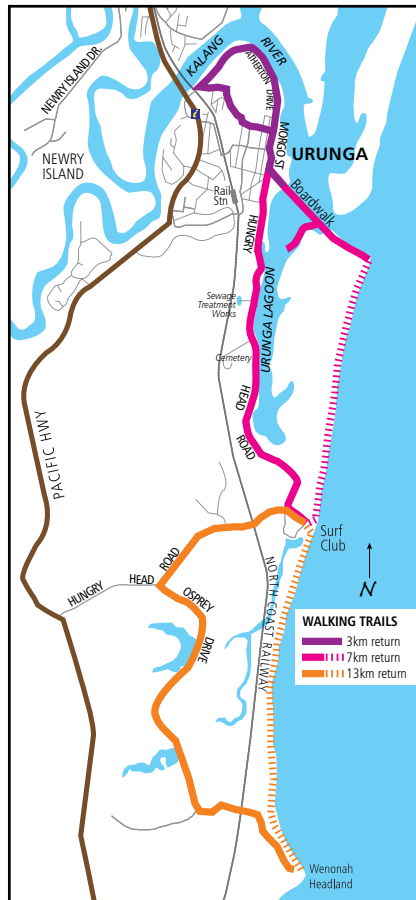
Located 530 km north of Sydney at the mouth of the Belling and Kalang Rivers, Urunga is a tranquil, untouched town with clean beaches and pristine waterways surrounded by lush green farmlands. Urunga township opens out onto a tidal lagoon complete with wetlands boardwalk. Beyond is a staggering sweep of surf and, from here, Hungry Head Beach reaches south. This impressive stretch of sand is easily accessible via a carpark – lifeguards and flags in holiday season make it a great choice for families.

The word Urunga is an Aboriginal word meaning 'long white sands', and while that aptly describes it's wonderful stretch of golden beaches, it doesn't do justice to the area's rare beauty.

Urunga has some beautiful walks around the foreshores, plenty of fishing and sporting activities such as golf and bowls as well as lots of sun and salt air. Take a stroll along the board walk to Urunga Lagoon and then out to the ocean and beaches.

Urunga Foreshore Loop – 3 km return – very gentle

A short flat walk around the Kalang River foreshore. The walk starts from the board walk (through the **Urunga Heads Holiday Park**), in front of the **Ocean View Hotel**. The walk wanders along the gravel road between the **C.ex Urunga Golf Course** and the river and provides an opportunity for fishing, stopping to watch tennis, croquet or golf, or just watching the river and local bird life. Completion of the loop can be via Bellingin Street (along the other side of the golf course) or you can sidetrack into the town centre for drinks, snacks or tea/coffee at any of the cafés. Total duration to complete the loop, without a coffee break, is about an hour.




Urunga to Hungry Head Loop – 7 km return – easy

This loop track departs the Urunga Museum on Morgo Street, through the caravan park and along the boardwalk to the river mouth. Visitors may return along trails at the back of the sand dune or continue south along the beach to Hungry Head. Complete the loop back to Urunga via Hungry Head Road passing by Urunga Lagoon.



Hungry Head to Wenonah Head Loop – 13 km return – easy

This extended beach walk commences at Hungry Head carpark. Head south (across the Dalhousie Creek lagoon) towards Wenonah Headland. Half way along this beach walk is another small headland, locally known as Second Head, which provides an ideal location for a short break.



Return from Wenonah Head can either be via the beach or inland via Osprey Drive and Hungry Head Road (Tourist Route 16). This latter return path provides views of macadamia orchards. Total duration to complete the loop is approximately three hours.